

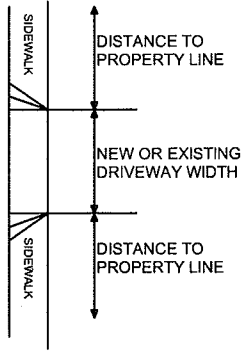


PLEASE SHOW LOCATIONS OF ALL EXISTING DRIVEWAYS,  
 AND PROPOSED NEW DRIVEWAYS, INCLUDING DIMENSIONS.  
 SHOW PROPERTY DIMENSIONS  
 ALL STRUCTURES ON THE SITE  
 ANY SIDEWALKS, STREET TREES, DRAINAGE SWALES  
 PARKING METERS, FIRE HYDRANTS, TRAFFIC SIGNS  
 AND MARKINGS, POWER POLES, AND ANY OTHER PERTINANT INFORMATION.

EXAMPLE:



STREET NAME

**CITY OF SPOKANE**  
 DRIVEWAY APPROACH APPLICATION  
 SITE PLAN