





**Five Service Areas
for Transportation
Impact Fees**
Northwest

Revised: 2/26/2007

Produced By: pkells
2/26/07

Legend

-  Nw hydro 2-26-07.shp
-  Nw taz 2-26-07.shp
-  Street centerlines nw.shp
-  Northwest tsa 5.shp

4000 0 4000 Feet



*THIS IS NOT A LEGAL DOCUMENT.
The information shown on this map is compiled
from various sources and is subject to constant
revision. Information shown on this map should
not be used to determine the location of facilities
in relationship to property lines, section lines,
streets, etc.*

Digital Orthophoto Data Base ©
2001, 2002 AVISTA Utilities
All Rights Reserved.

